
Direction from Hibiya Line “Roppongi Station” to Mori Art Museum / Tokyo City View / Mori Arts Center Gallery



1

Take Exit 1C at Roppongi Station on the Hibiya Line. Follow through the concourse, and you'll see three escalators. Take one of them upstairs to 2nd floor of the Roppongi Hills Mori Tower.



2

Off the escalator, keep straight. You'll see a spider-shaped sculpture (Louise Bourgeois' Maman).



3

Walk ahead and you'll find yourself on the walkway in this photo.




4

To the rear on the left a glass-covered building will come into view, which is the “Museum Cone” entrance.



5

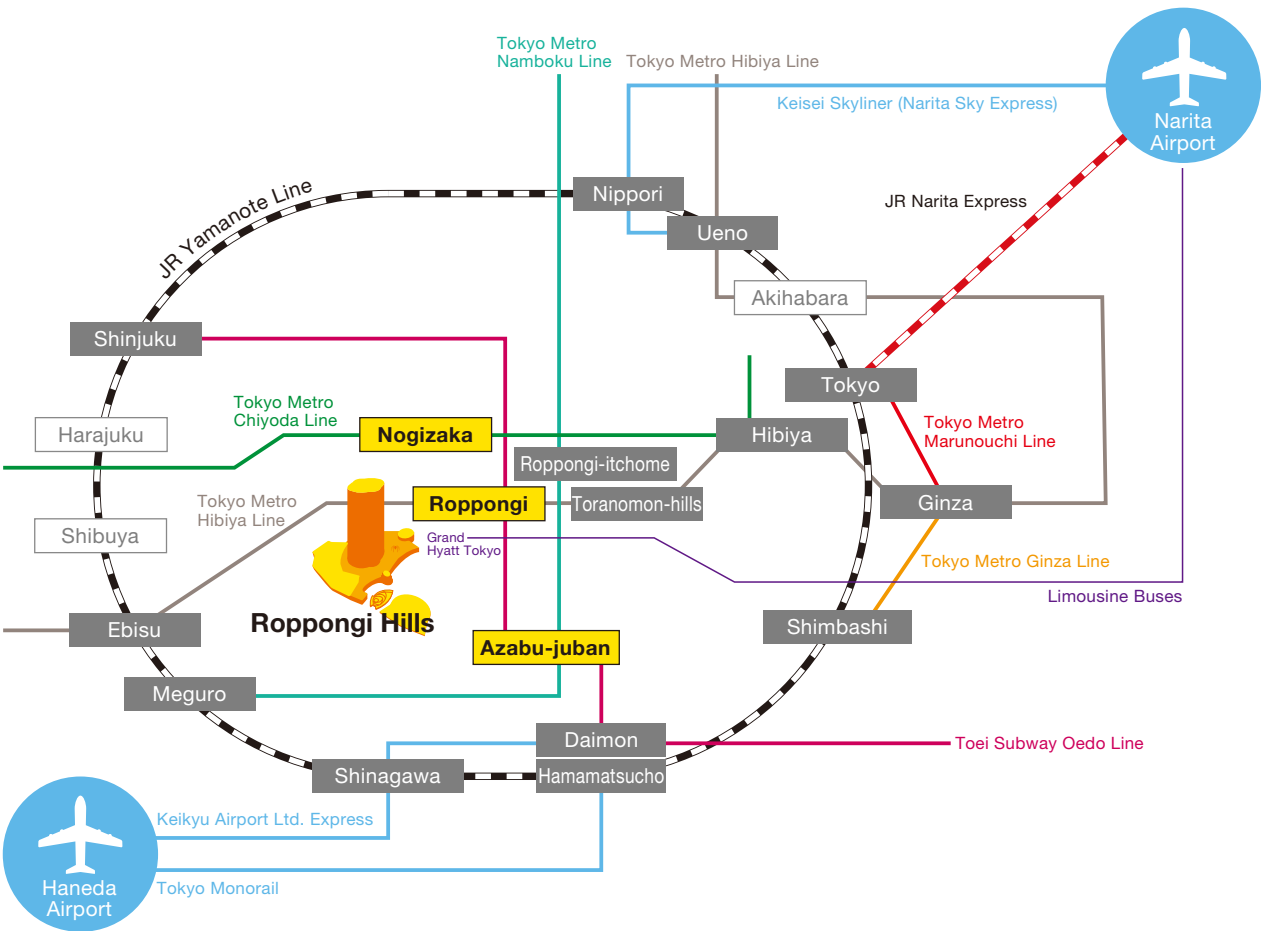
“Museum Cone” is the entrance to the observation deck and the museum.



6

There are both elevators and stairs. Go up one floor (3F, Roppongi Hills Mori Tower) by using either one.

Direction to Mori Art Museum / Tokyo City View / Mori Arts Center Gallery



From main stations to the station nearest to Roppongi Hills

Tokyo Station	Tokyo Metro Marunouchi Line	Ginza Station	Tokyo Metro Hibiya Line	Roppongi Station	approx. 12 min
Ebisu Station		Tokyo Metro Hibiya Line		Roppongi Station	approx. 6 min
Daimon Station		Toei Subway Oedo Line		Roppongi Station	approx. 7 min
		Toei Subway Oedo Line		Azabu-juban Station	approx. 4 min
Shinjuku Station		Toei Subway Oedo Line		Roppongi Station	approx. 9 min
Otemachi Station		Tokyo Metro Chiyoda Line		Nogizaka Station	approx. 11 min
	Tokyo Metro Chiyoda Line	Hibiya Station	Tokyo Metro Hibiya Line	Roppongi Station	approx. 11 min
Yokohama Station	JR Shonan-Shinjuku Line	Ebisu Station	Tokyo Metro Hibiya Line	Roppongi Station	approx. 31 min
	Tokyu Toyoko Line	Nakameguro Station	Tokyo Metro Hibiya Line	Roppongi Station	approx. 35 min

From the nearest station to each facilities

- 3-minute walk from Tokyo Metro Hibiya Line “Roppongi Station” Exit 1C (direct access to Roppongi Hills through concourse)
- 6-minute walk from Toei Subway Oedo Line “Roppongi Station” Exit 3
- 9-minute walk from Toei Subway Oedo Line “Azabu-juban Station” Exit 7
- 12-minute walk from Tokyo Metro Namboku Line “Azabu-juban Station” Exit 4
- 10-minute walk from Tokyo Metro Chiyoda Line “Nogizaka Station” Exit 5

By Bus

From Shibuya

- “Roppongi Hills” or “Roppongi Hills Keyakizaka” Bus Stop on the RH01 Bus (Shibuya - Roppongi)
- “Roppongi Station-Mae” or “EX-THEATER-ROPPONGI-Mae” Bus Stop on the To-01 Bus (Shibuya - Shinbashi)
- “Roppongi Station-Mae” or “EX-THEATER-ROPPONGI-Mae” Bus Stop on the Shibu-88 Bus (Shibuya - Shinbashi)

From Shinbashi

- “Roppongi Station-Mae” or “EX-THEATER-ROPPONGI-Mae” Bus Stop on the To-01 Bus (Shibuya - Shinbashi)
- “Roppongi Station-Mae” or “EX-THEATER-ROPPONGI-Mae” Bus Stop on the Shibu-88 Bus (Shibuya - Shinbashi)

From Shinagawa, Gotanda

- “Roppongi Station-Mae” or “Roppongi Hills” Bus Stop on the Tan 96 Bus (Shinagawa, Gotanda - Roppongi)

By Air



From Narita Airport

● Trains



approx.
60-70 minutes
each way

● Limousine Buses



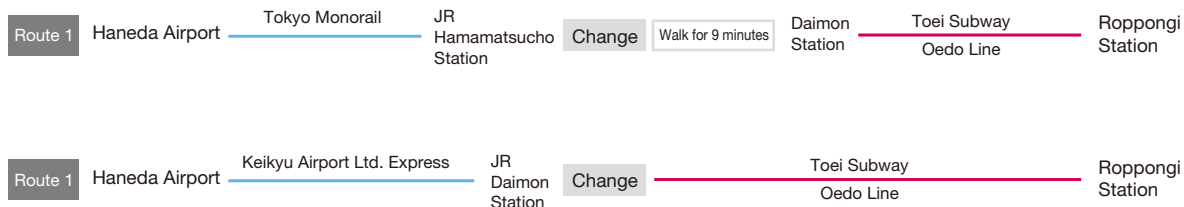
approx.
120 minutes

* Travel time depends on the traffic.



From Haneda Airport

● Trains



approx.
30 minutes

approx.
40 minutes

By Car

- From the Shibuya area: 10 minutes from Metropolitan Expressway the “Shibuya” exit
- From the Suginami and Shinjuku areas: 15 minutes from the “Gaien” exit
- From the Ikebukuro area: 10 minutes from the “Kasumigaseki” exit
- From the Meguro, Haneda, and Shinagawa areas: 10 minutes from the “Ikura” exit
- From the Ueno, Chiba, and Shibakoen areas: 10 minutes from the “Shibakoen” exit
- 90 minutes from Narita Airport
- 40 minutes from Haneda Airport